19/01645/FUL 17/01/2020

NORTH WEST ELEVATION

SOUTH EAST ELEVATION

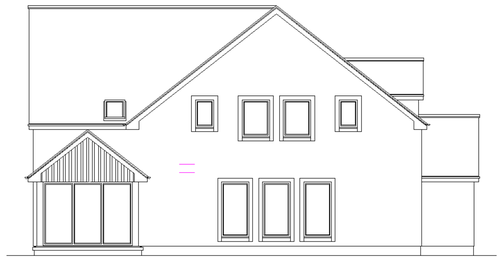

SOUTH WEST ELEVATION

NORTH EAST ELEVATION

ELEVATIONS AT 1:100

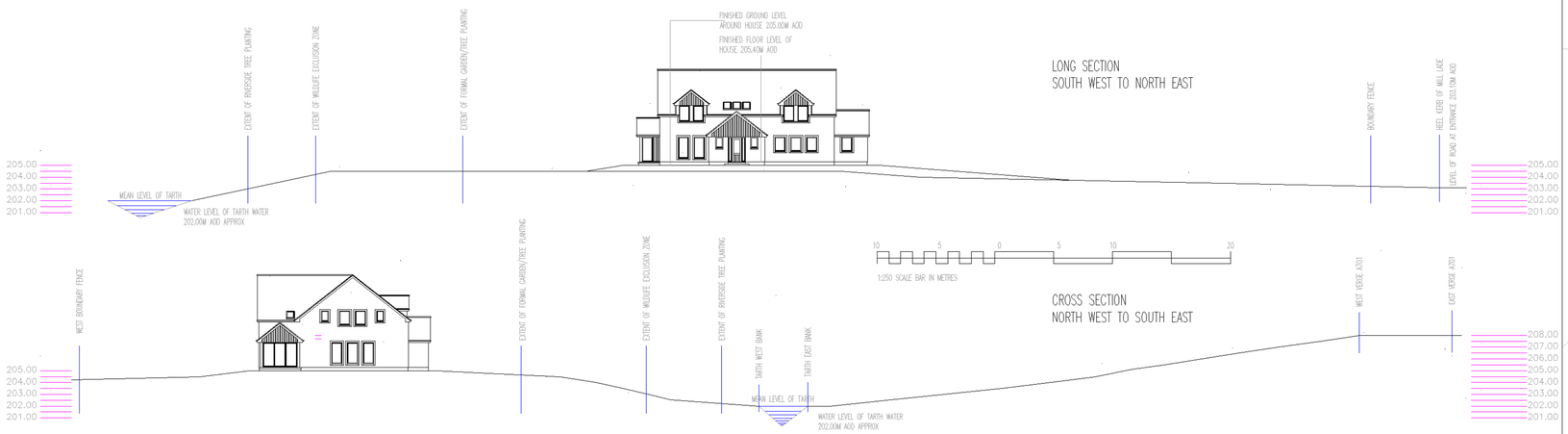

LONG SECTION
SOUTH WEST TO NORTH EAST

CROSS SECTION
NORTH WEST TO SOUTH EAST

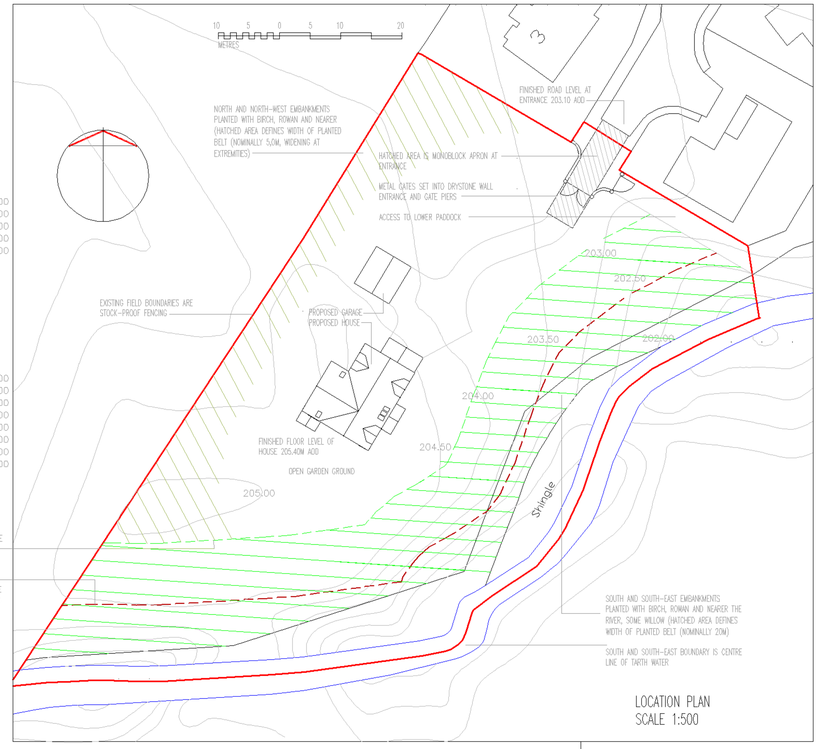

LOCATION PLAN
SCALE 1:500

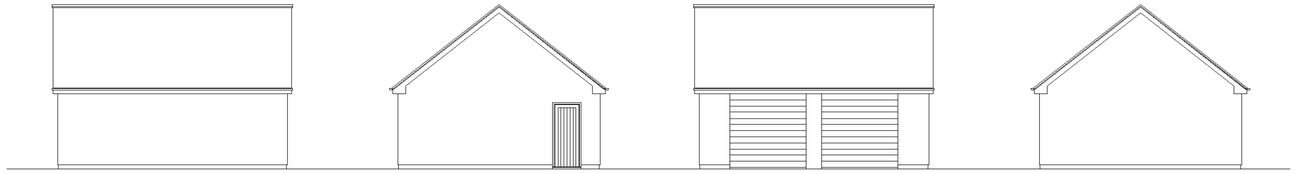

NORTH WEST ELEVATION — SOUTH WEST ELEVATION — SOUTH EAST ELEVATION — NORTH EAST ELEVATION

GARAGE ELEVATIONS
SCALE 1:100

LOCATION PLAN SCALE 1:1250

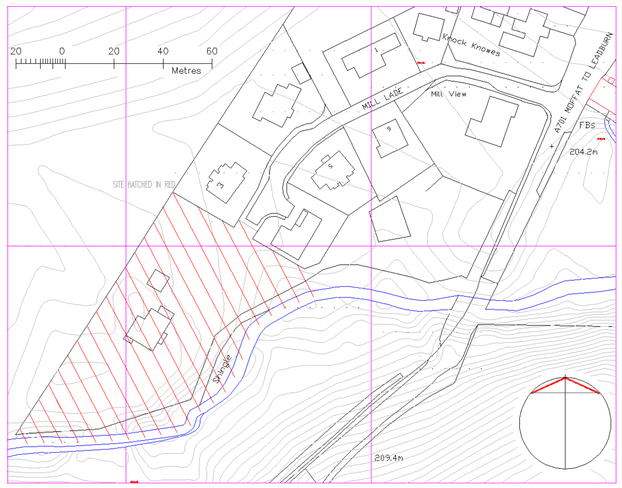

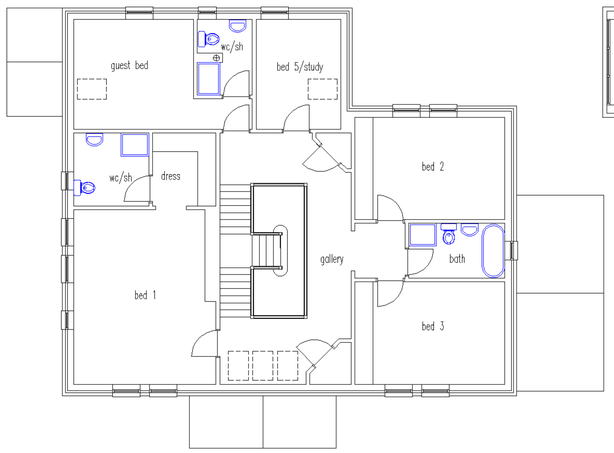

UPPER FLOOR PLAN
SCALE 1:100

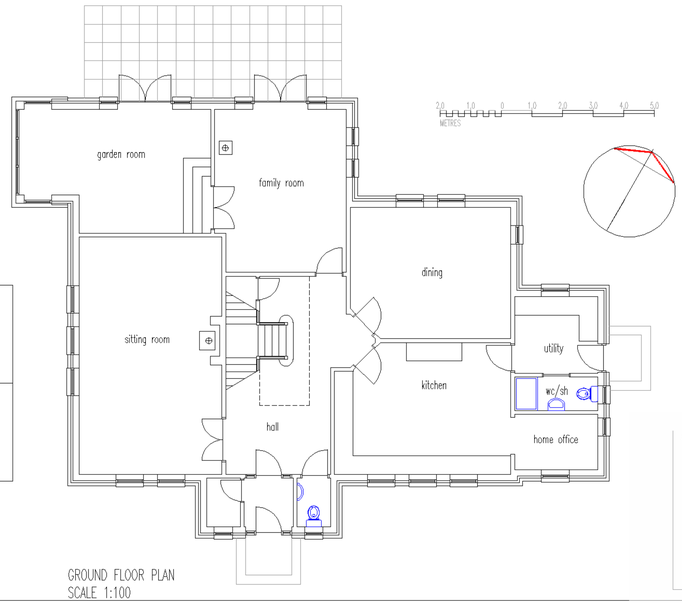

GROUND FLOOR PLAN
SCALE 1:100

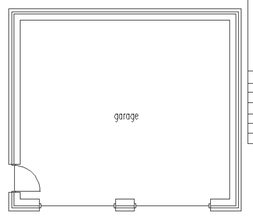

GARAGE FLOOR PLAN
SCALE 1:100
(relative to house)

Scottish Borders Council
Town And Country
Planning (Scotland) Act
1997

REFUSED

subject to the requirements of the associated Decision Notice

AMENDMENTS	
A	REVISIONS PRIOR TO RE-SUBMISSION JULY 2019
B	
C	
D	
E	
F	

SKIRLING
FORMERLY SKIRLING DESIGN STUDIO
OGSCASTLE, CARNWATH, ML11 8NE
tel: 07736 503321/01555 840971

BESPOKE BUILDING DESIGN
e-mail: kanakbose@yahoo.co.uk

SCALE 1:100 OR AS STATED jan 2019

OGS 298 01 REVISION -A- GENERAL ARRANGEMENT (planning submission)

PROPOSED DETACHED HOUSE WITH GARAGE
site to South West of Mill Lade
Blyth Bridge, by Peebles, EH46 7HY

Mr & Mrs Wm & R Rose